Vineyard Dr
Templeton
S Pomar Rd
Linne
Creston Rd
Shell Creek Rd
46
41
Creston
Harmony
Asuncion
Atascadero
229
Wilson Corner
58
Old Creek Rd
Cayucos
Estero Bay
41
Cushing
Garden Farms
Santa Margarita
Salinas
Morro Bay
101
Cuesta Pass
Thyle
Chorro
Serrano
Goldtree
Los Osos
Pecho Rd
Osos Valley Rd
San Luis Obispo
W Pozo Rd
Pozo
Pippin Corner
MONTANA DE ORO STATE PARK
227
Orcutt Rd
Diablo Canyon Rd
Edna
Sycamore Springs
Tiber
Verde
Port San Luis
Avila Beach
Shell Beach
Pismo Beach
Arroyo Grande
Huasna Rd
Huasna
Grover City
Oaks
Oceano
San Luis Obispo Bay
Los Berros
Callender
Nipomo
1
101
Bromela
Division St
166
Guadalupe
Santa Maria
Barsug
Bragur
Carr
Midco
Rosemary
Iremel
Betteravia
135
176
Waldorf
N
0 mi
5
10
15

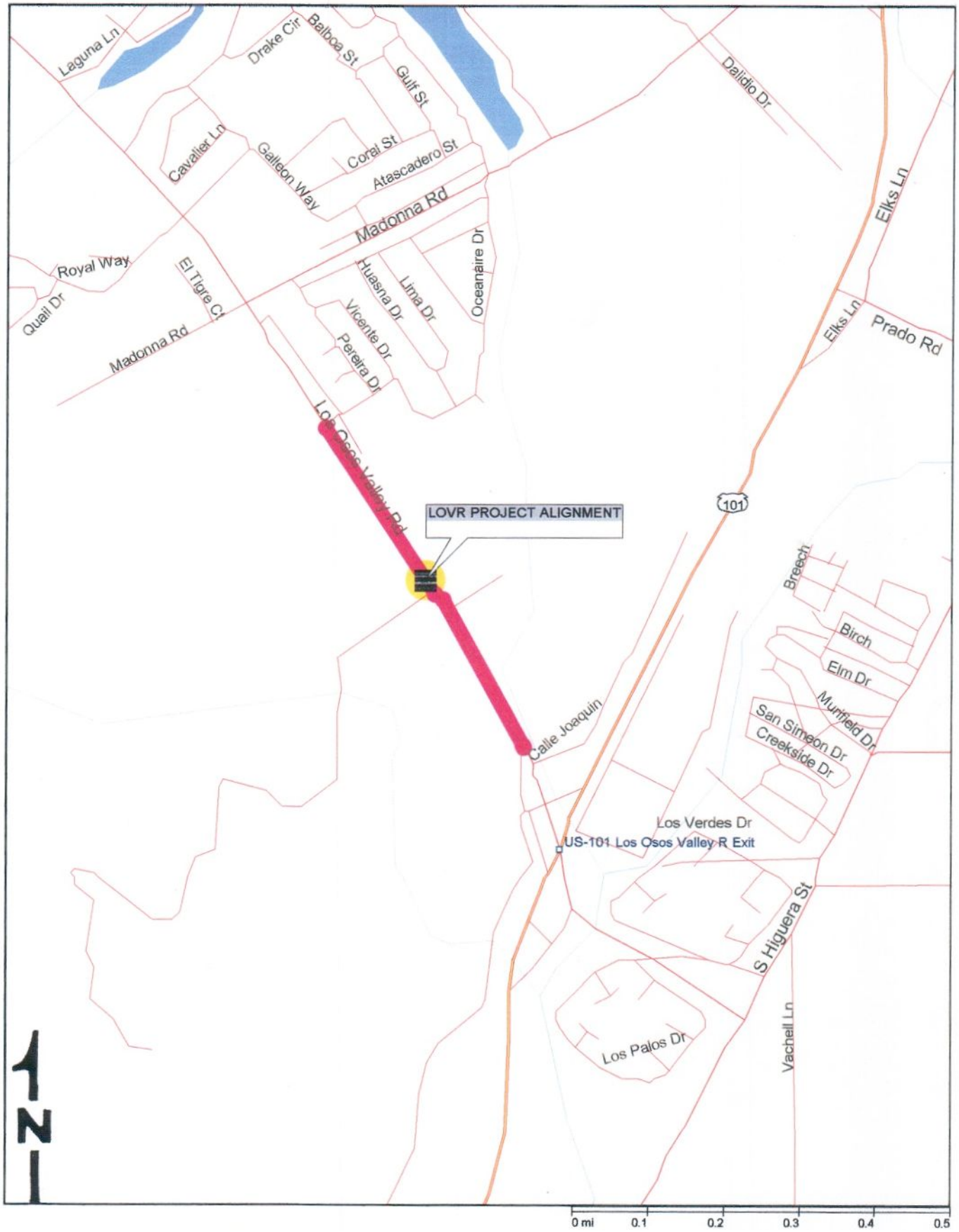
Laguna Ln
Drake Cir
Balboa St
Gulf St
Dalidio Dr
Cavalier Ln
Galleon Way
Coral St
Atascadero St
Madonna Rd
Elks Ln
Royal Way
El Tigre Ct
Quail Dr
Madonna Rd
Huasna Dr
Lima Dr
Oceanaire Dr
Vicente Dr
Pereira Dr
Elks Ln
Prado Rd
Los Osos Valley Rd
LOVR PROJECT ALIGNMENT
101
Breech
Birch
Elm Dr
Munfield Dr
San Simeon Dr
Creekside Dr
Calle Joaquin
Los Verdes Dr
US-101 Los Osos Valley R Exit
S Higuera St
Los Palos Dr
Vachell Ln
N
0 mi
0.1
0.2
0.3
0.4
0.5

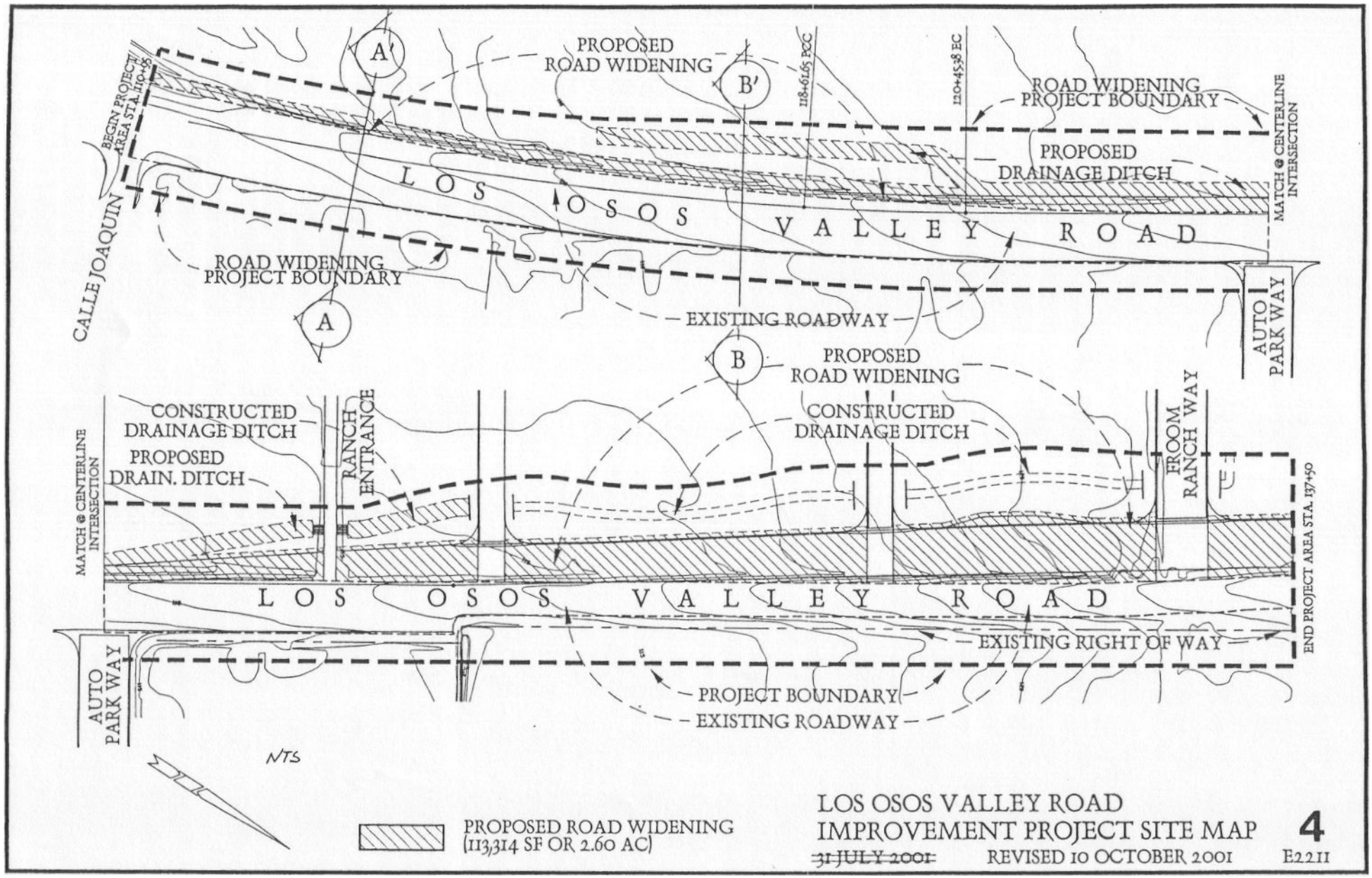

LOS OSOS VALLEY ROAD
IMPROVEMENT PROJECT SITE MAP

4

~~31 JULY 2001~~ REVISED 10 OCTOBER 2001

E2211

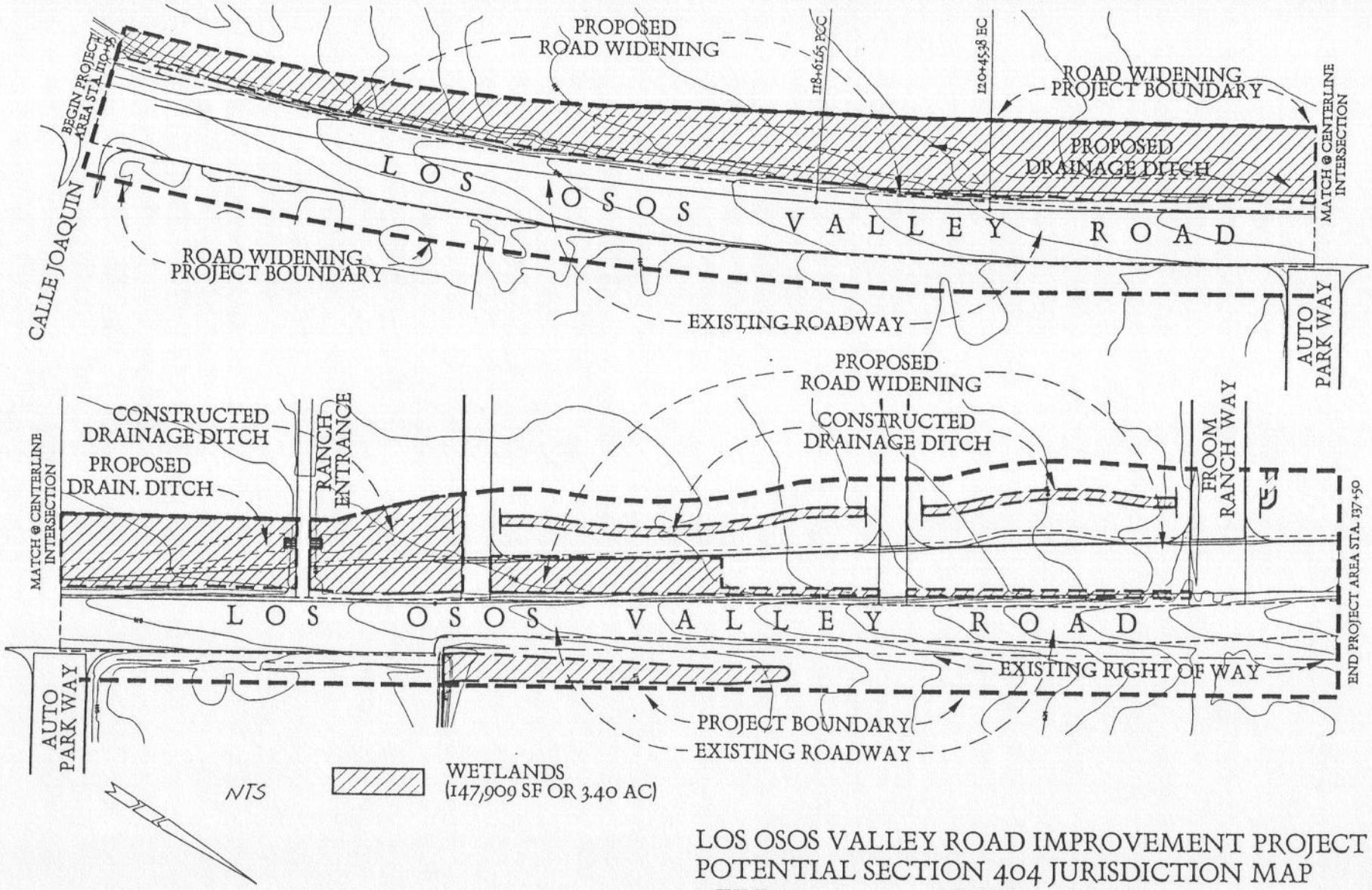

LOS OSOS VALLEY ROAD IMPROVEMENT PROJECT
POTENTIAL SECTION 404 JURISDICTION MAP

~~31 JULY 2001~~ REVISED 10 OCTOBER 2001 E2211

5

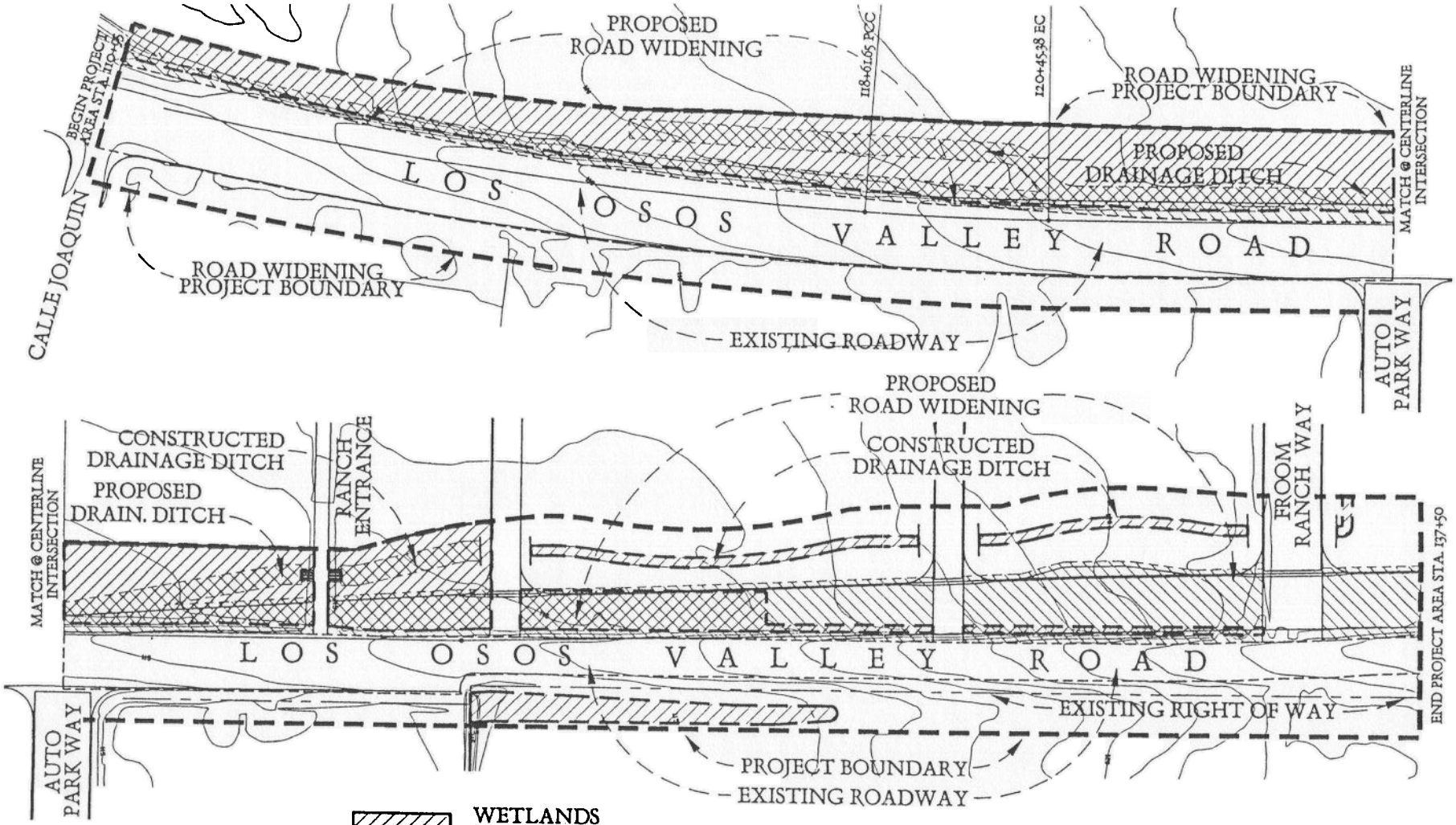

LOS OSOS VALLEY ROAD IMPROVEMENT
PROJECT WETLAND IMPACT MAP

~~31 JULY 2001~~ REVISED 10 OCTOBER 2001

E2211

6

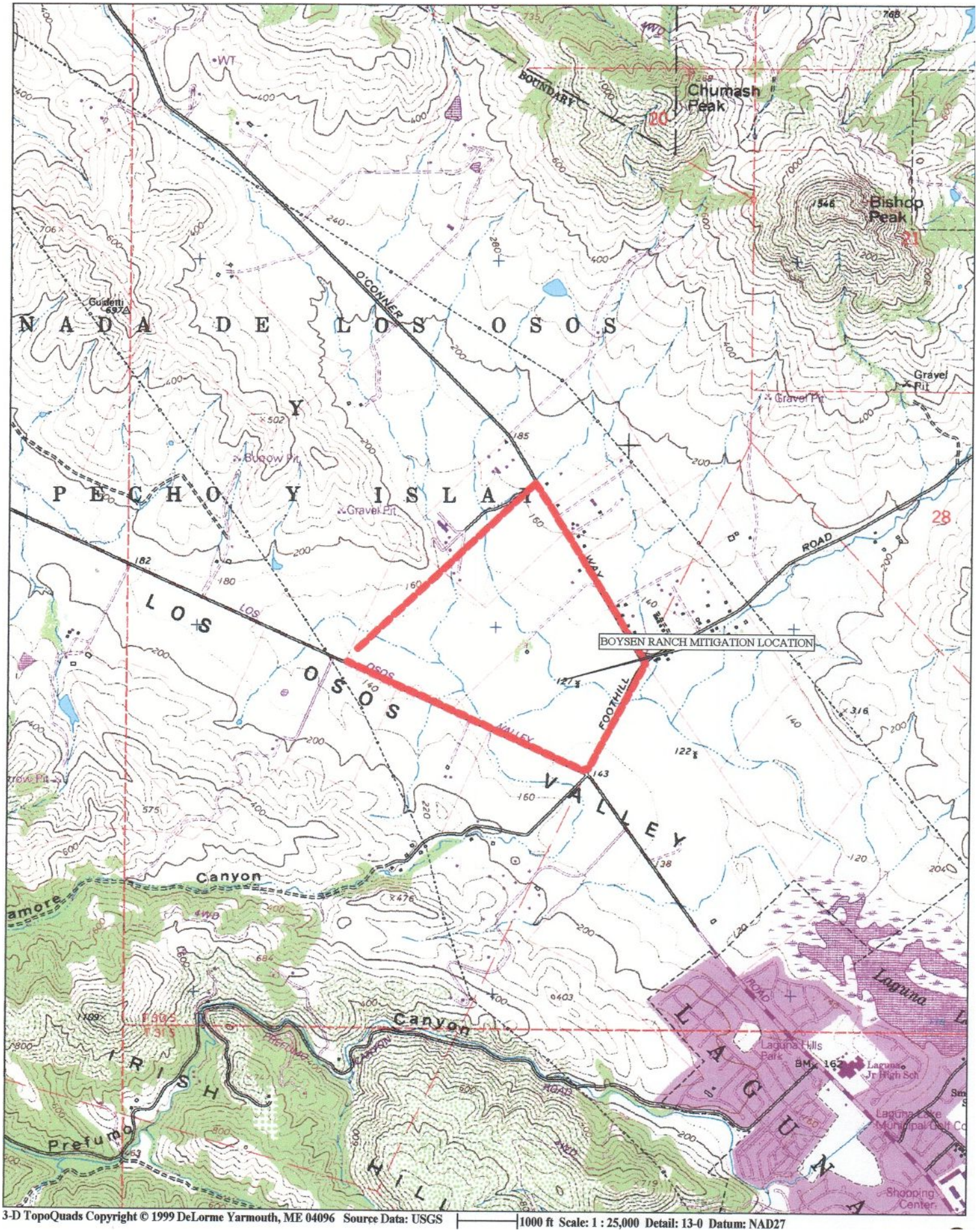

3-D TopoQuads Copyright © 1999 DeLorme Yarmouth, ME 04096 Source Data: USGS 1000 ft Scale: 1 : 25,000 Detail: 13-0 Datum: NAD27

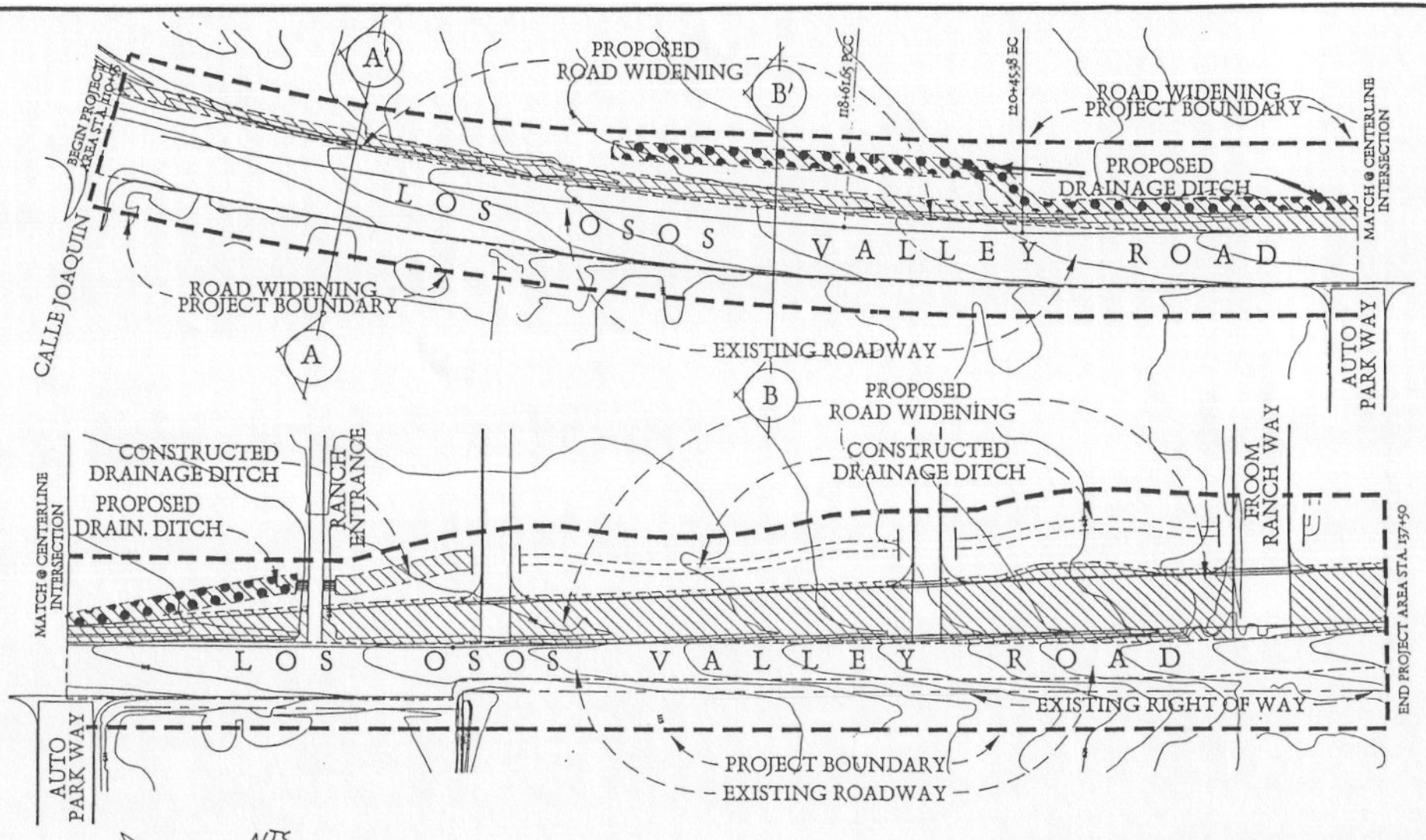

LOS OSOS VALLEY ROAD
IMPROVEMENT PROJECT

~~31 JULY 2001~~ REVISED 10 OCTOBER 2001

E2211

9