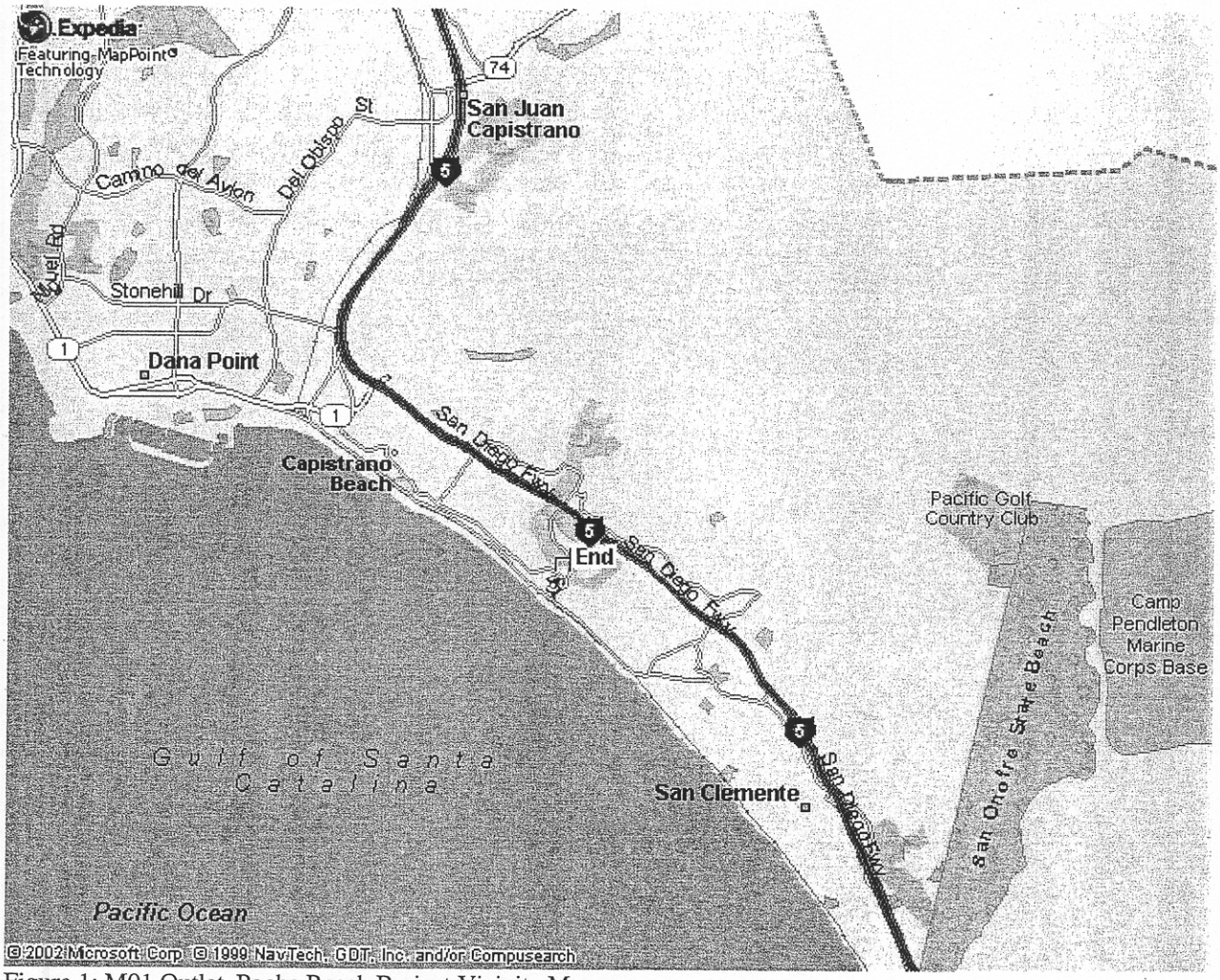

Figure 1: M01 Outlet, Poche Beach Project Vicinity Map



Figure 2: Project Vicinity Aerial Photo

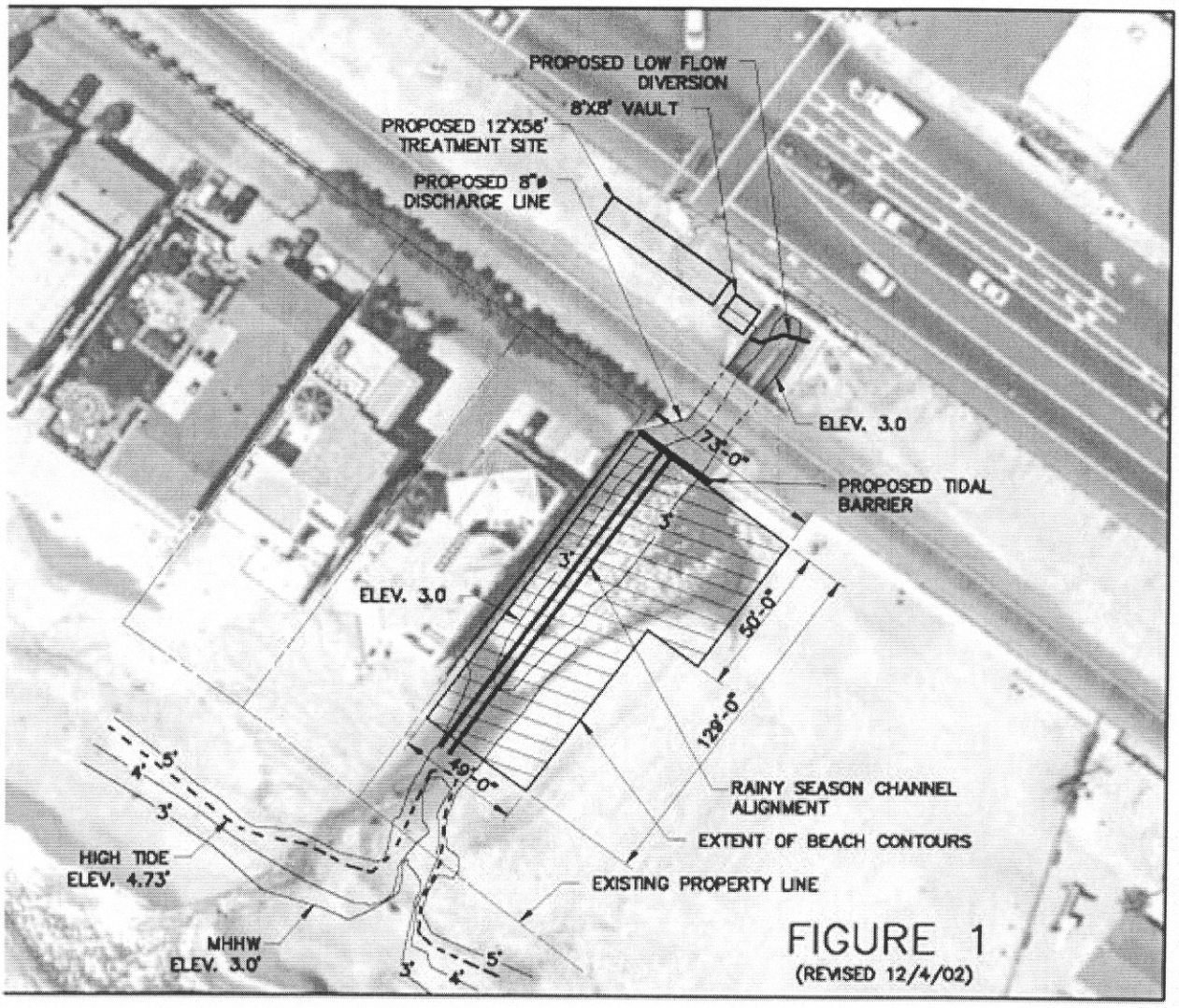



Figure 3: Shorebirds Roosting and Bathing Around the M01 Scour Pool at Poche Beach.

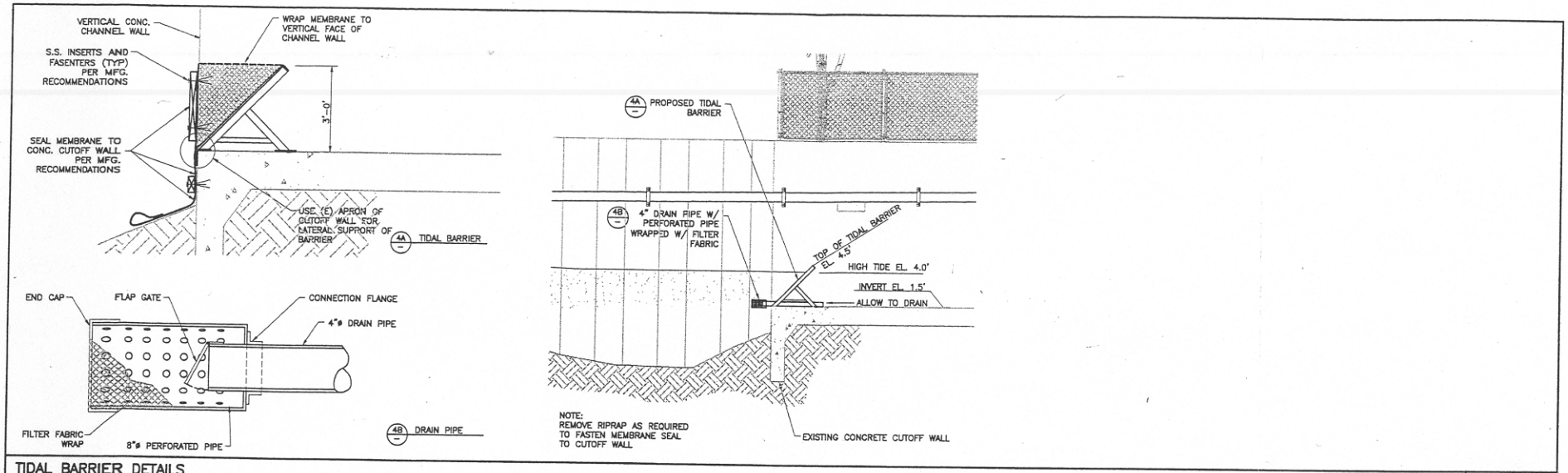

TIDAL BARRIER DETAILS

SCALE	
NONE	4

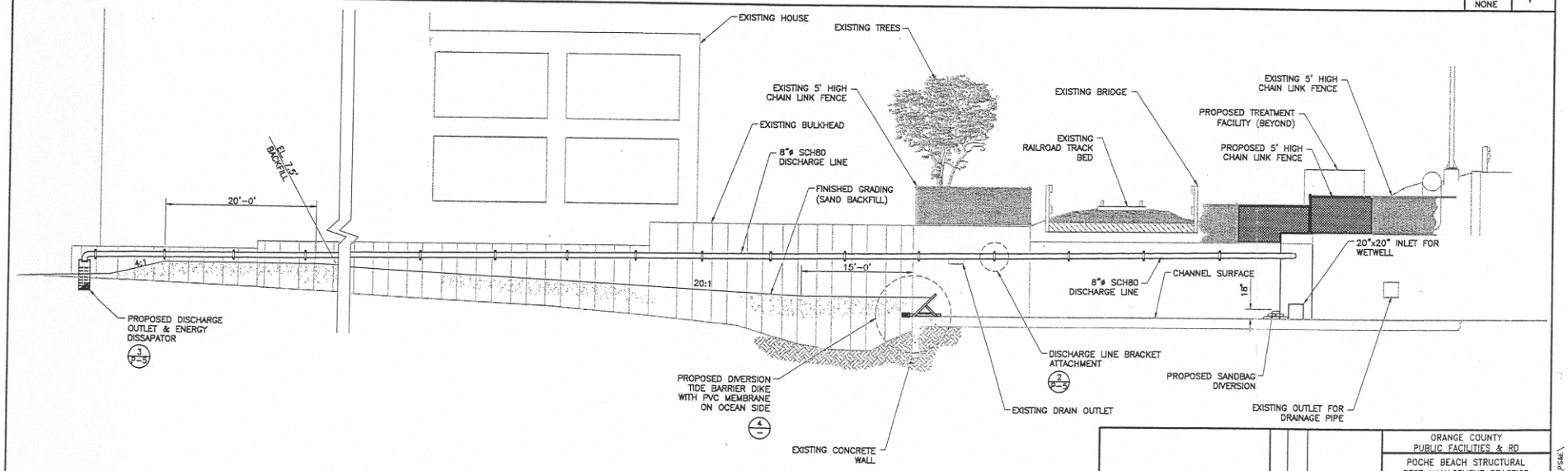

NOTE

GRADE PER CONTOUR AND FINISH ELEVATIONS SHOWN ON SEE SHEET P-1.

SANDBAG TIDE DIKE AND DIVERSION/SECTION

SCALE		
1" = 6'	0 3' 6'	1

TETRA TECH
Infrastructure Services Group
17770 Cartwright Road, Suite 500
Irvine, CA 92614
Phone (949) 250-6788, FAX (949) 250-6778

MARK	DATE	DESCRIPTION

REVISIONS

DESIGNED JP
DRAWN JCP CHECKED

ORANGE COUNTY
PUBLIC FACILITIES & RD

POCHE BEACH STRUCTURAL BEST MANAGEMENT PRACTICE TREATMENT SYSTEM

SECTION VIEWS

PREPARED UNDER THE SUPERVISION OF _____ RCE _____ DATE

SCALE	DATE	DWG NO
AS SHOWN	6/20	P-3

SHEET 6 OF 12

P:\WATER\P0223I-0003-01\PSAE\SHEET_P3.DWG