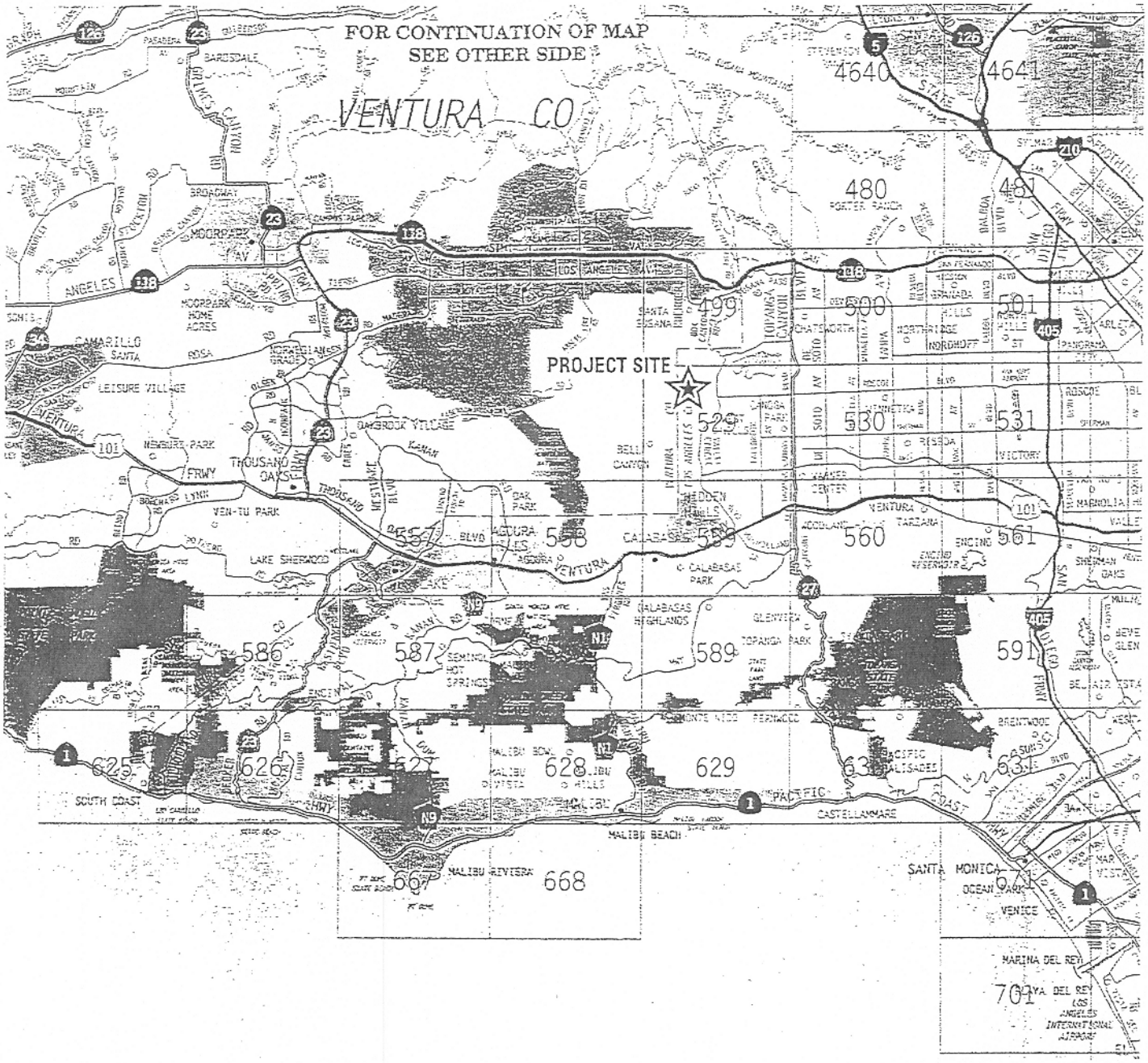

DAYTON CANYON ESTATES
Environmental Impact Report

Exhibit 1
REGIONAL LOCATION MAP

URBAN VISION

Not to Scale

SEPT. 1998

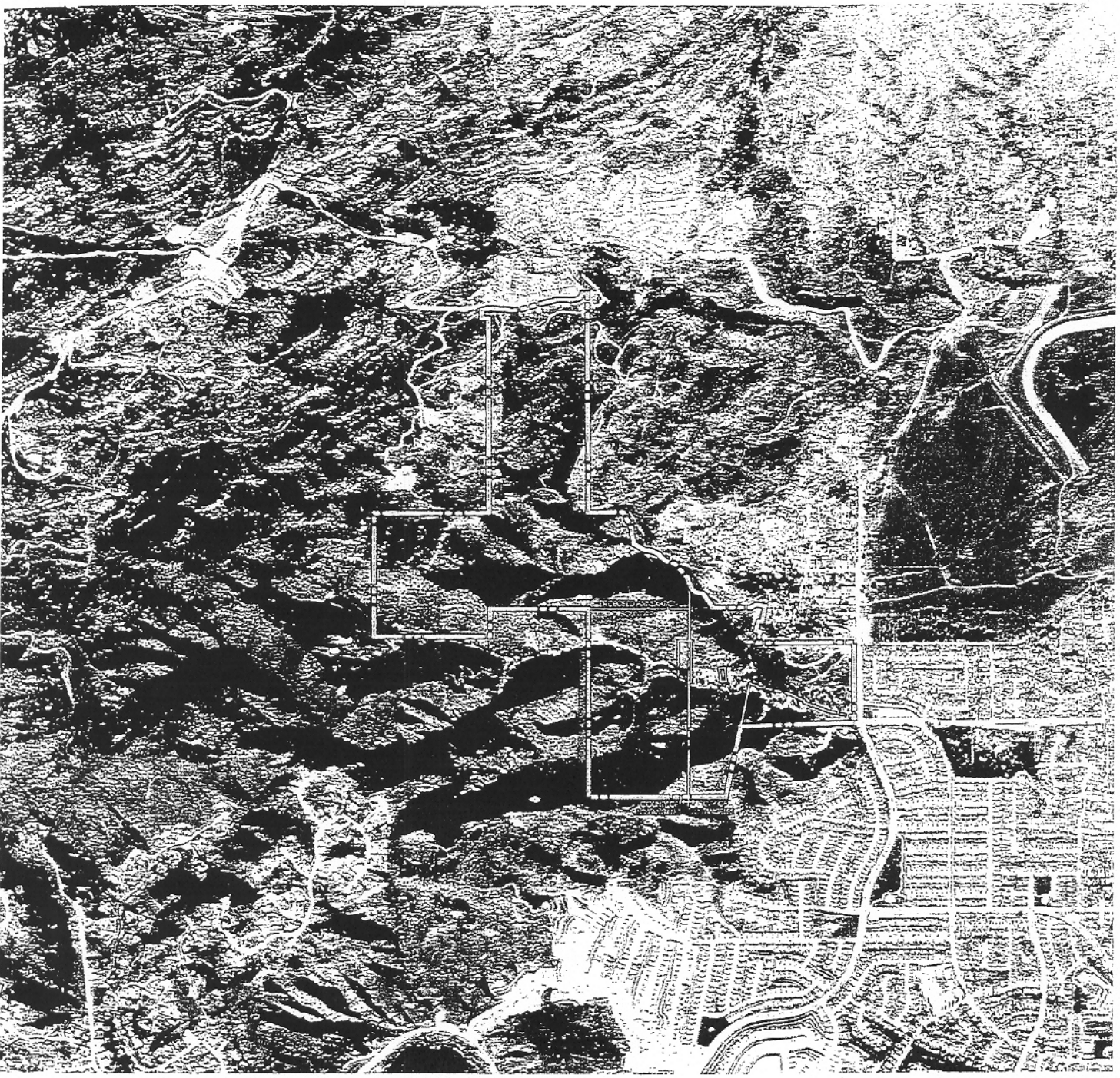

DAYTON CANYON ESTATES
Environmental Impact Report

Exhibit 2
PROJECT AERIAL PHOTOGRAPH

URBAN VISION

Not to Scale

SEPT. 1998

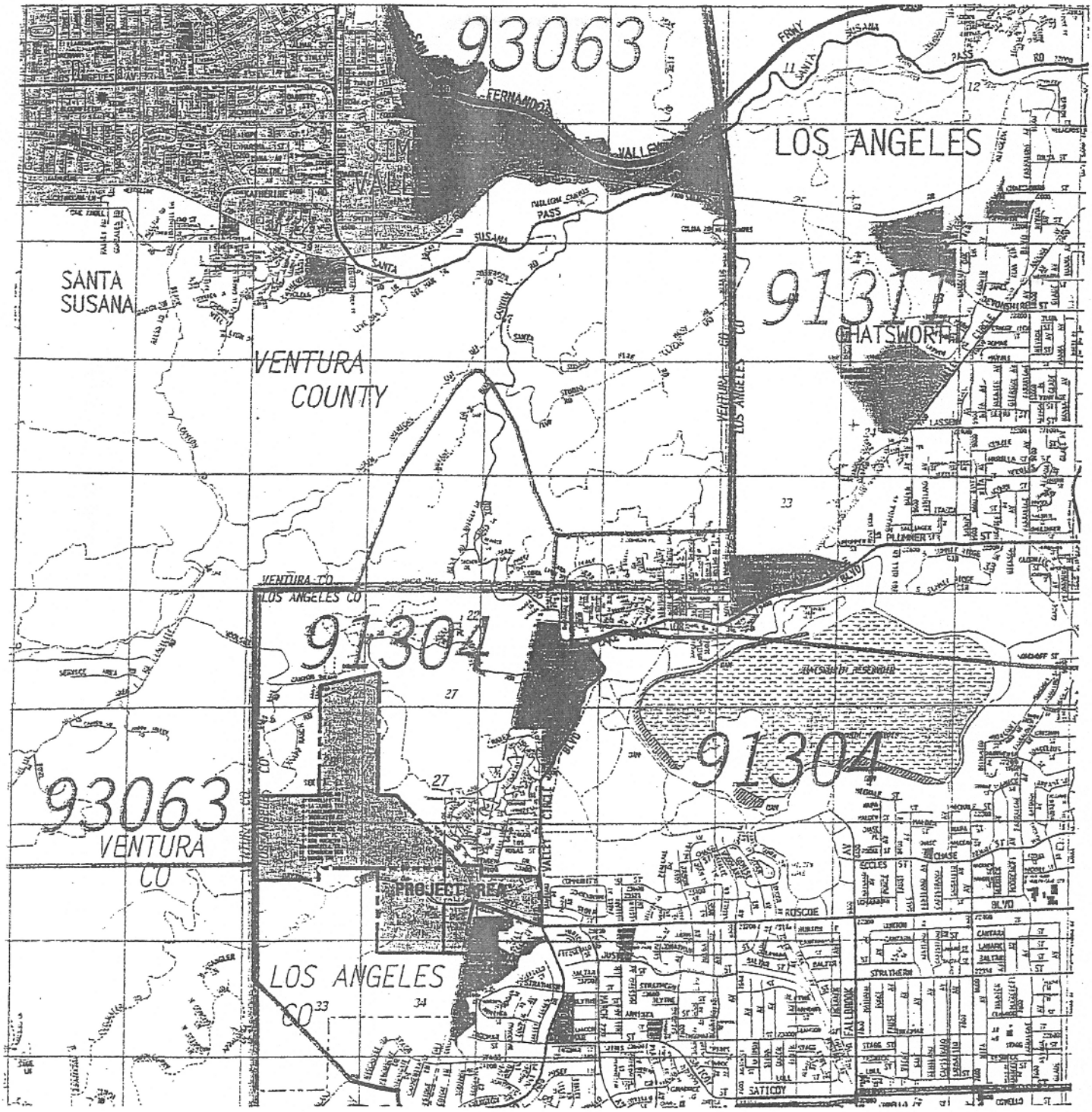

DAYTON CANYON ESTATES
Environmental Impact Report

Exhibit 3
VICINITY MAP

URBAN VISION

Not to Scale

SEPT. 1998

DAYTON CANYON ESTATES

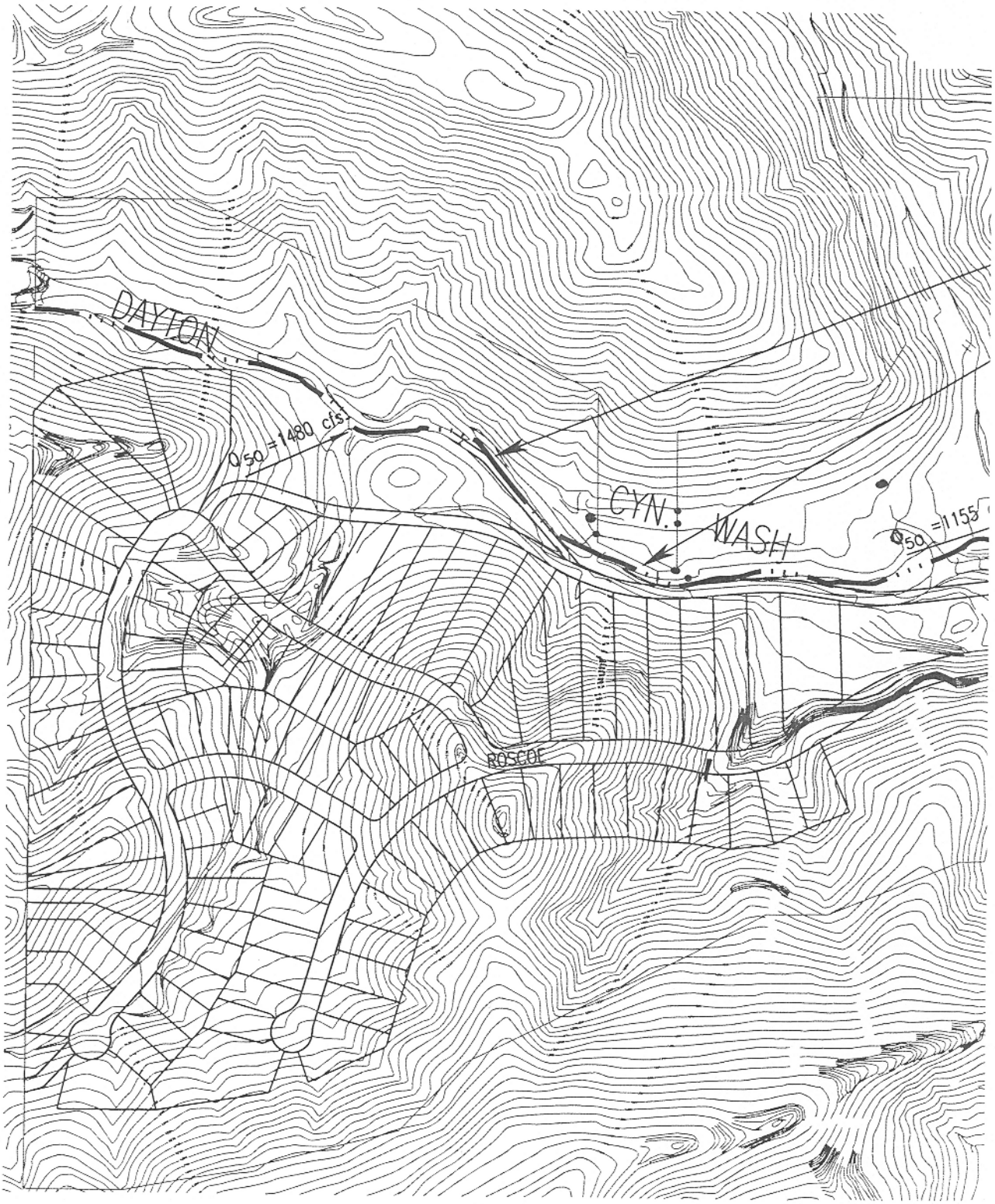

SUNCAL COMPANIES
09592-042-001

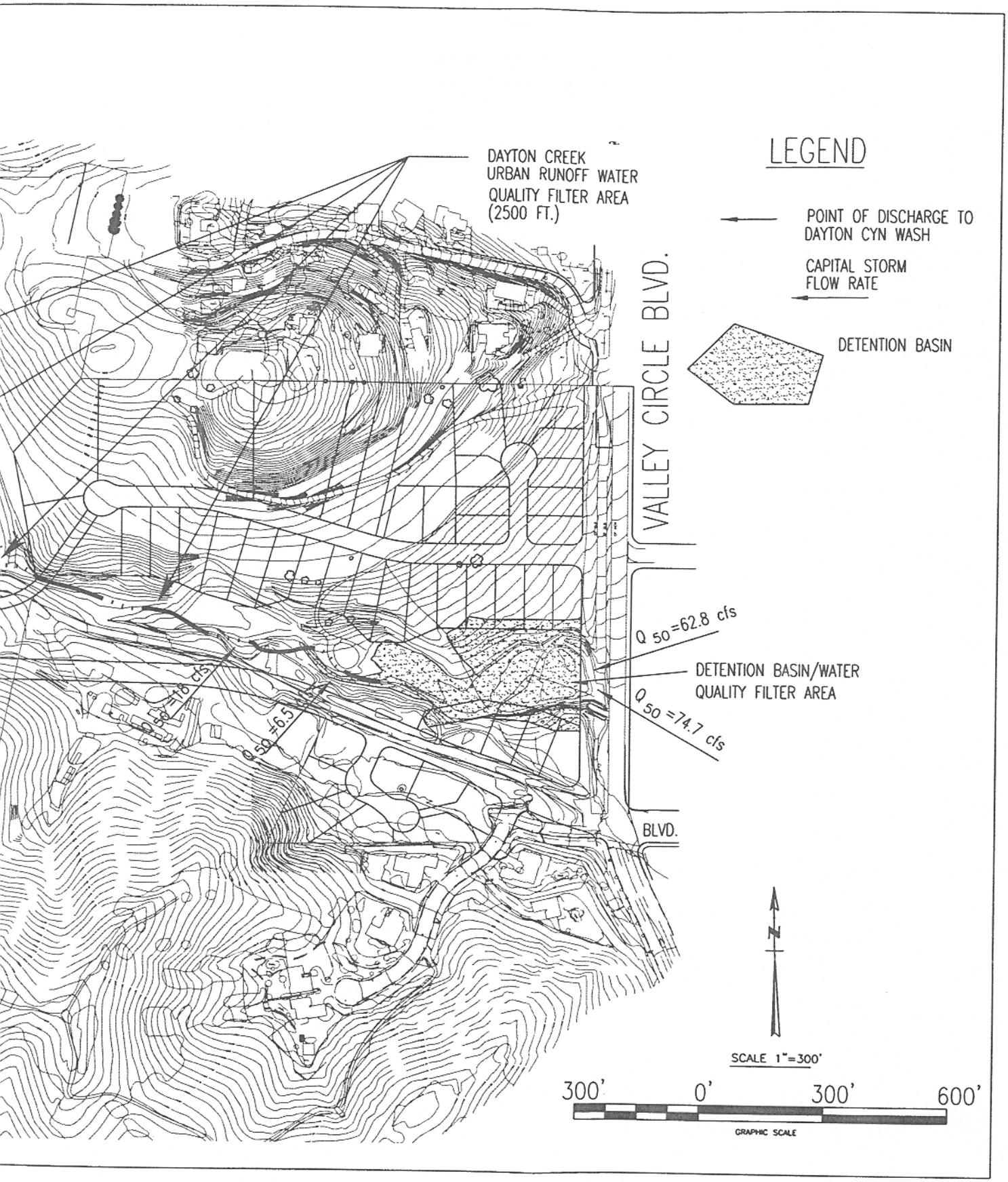

DRAINAGE CONCEPT/ WATER QUALITY MANAGEMENT PLAN

TENTATIVE TRACT MAP No. 52866

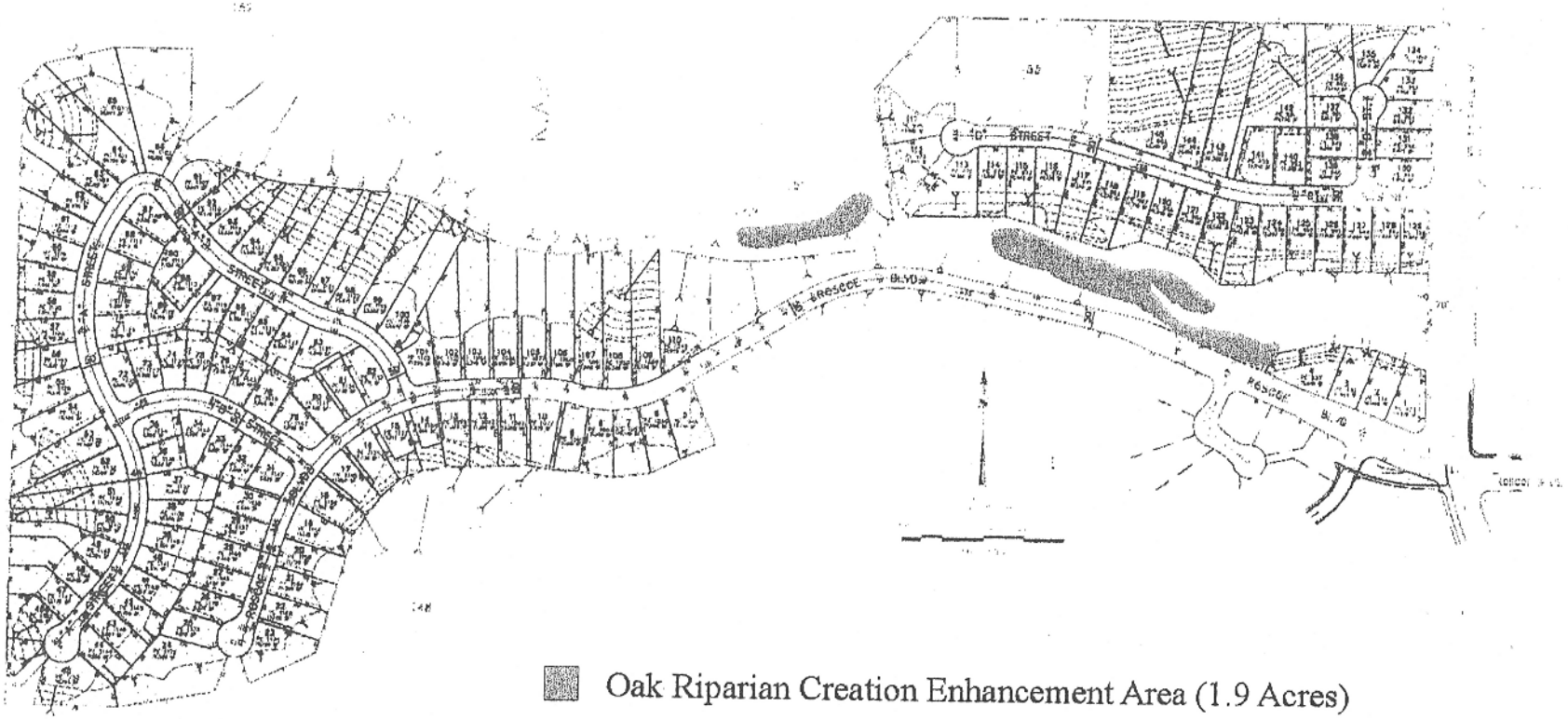

MITIGATION PLAN

HDR