


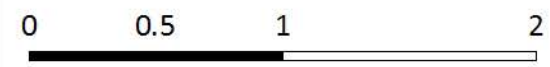


CAMP ELLIOTT - EAST ELLIOTT
FUDS Property No.: J09CA0067
Project No.: 03

-  Project Boundary
-  Camp Elliott FUDS Property Boundary
-  Municipal Boundary



Scale in Miles



US Army Corps of Engineers.

Source: USACE, 2014; ESRI, 2014; FHA, 2013; BOFFR, 2012

Filename: Camp_Elliott_Web_East_Elliott_Full_Page

