




**CAMP SAN LUIS OBISPO**  
**Grenade Courts 25 and 26**  
**FUDS Property No.: J09CA2031**  
**Project No.: 07**

**Legend**

-  Camp San Luis Obispo FUDS Property Boundary
-  Project Boundary
-  El Chorro Regional Park Boundary



**US Army Corps  
of Engineers**

Source: USACE, 2014; ESRI, 2014

Filename: CampSanLuisObispo\_GrenadeCourts25\_26

**Overview**

