



**CAMP SAN LUIS OBISPO
Multi-Use Range Complex
FUDS Property No.: J09CA2031
Project No.: 05**

Legend

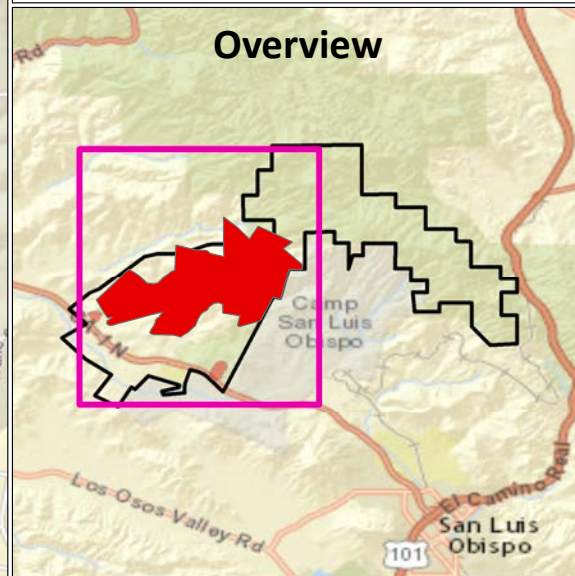
-  Camp San Luis Obispo FUDS Property Boundary
-  Project Boundary
-  El Chorro Regional Park Boundary
-  California Polytechnic State University Ranch (Escuela and Walters)



**US Army Corps
of Engineers.**

Source: USACE, 2014; ESRI, 2014; Cal Poly, 2012

Filename: CampSanLuisObispo_MultiUseRangeComplex



Overview

