







**KOFA NATIONAL WILDLIFE REFUGE**  
**Maneuver Area/ Vehicular Access**  
**FUDS Property No.: J09AZ0047**  
**Project No.: 04**

**Legend**

-  Kofa National Wildlife Refuge Property Boundary
-  FUDS Project Boundary
-  Bureau of Land Management
-  Department of Defense (Yuma Proving Ground)
-  State Lands
-  U.S. Fish and Wildlife Service (Kofa National Wildlife Refuge)



**US Army Corps of Engineers**

Sources: USACE, 2016; Esri, 2018; BLM, 2016; DISDI, 2017; USCB, 2017  
Filename: MAVA\_fullpage\_map



Maneuver Area/  
Vehicular Access

95

La Paz County  
Yuma County

