



**KOFA NATIONAL
WILDLIFE REFUGE
McPherson Pass
Practice Landmine Area
FUDS Property No.: J09AZ0047
Project No.: 07**

Legend

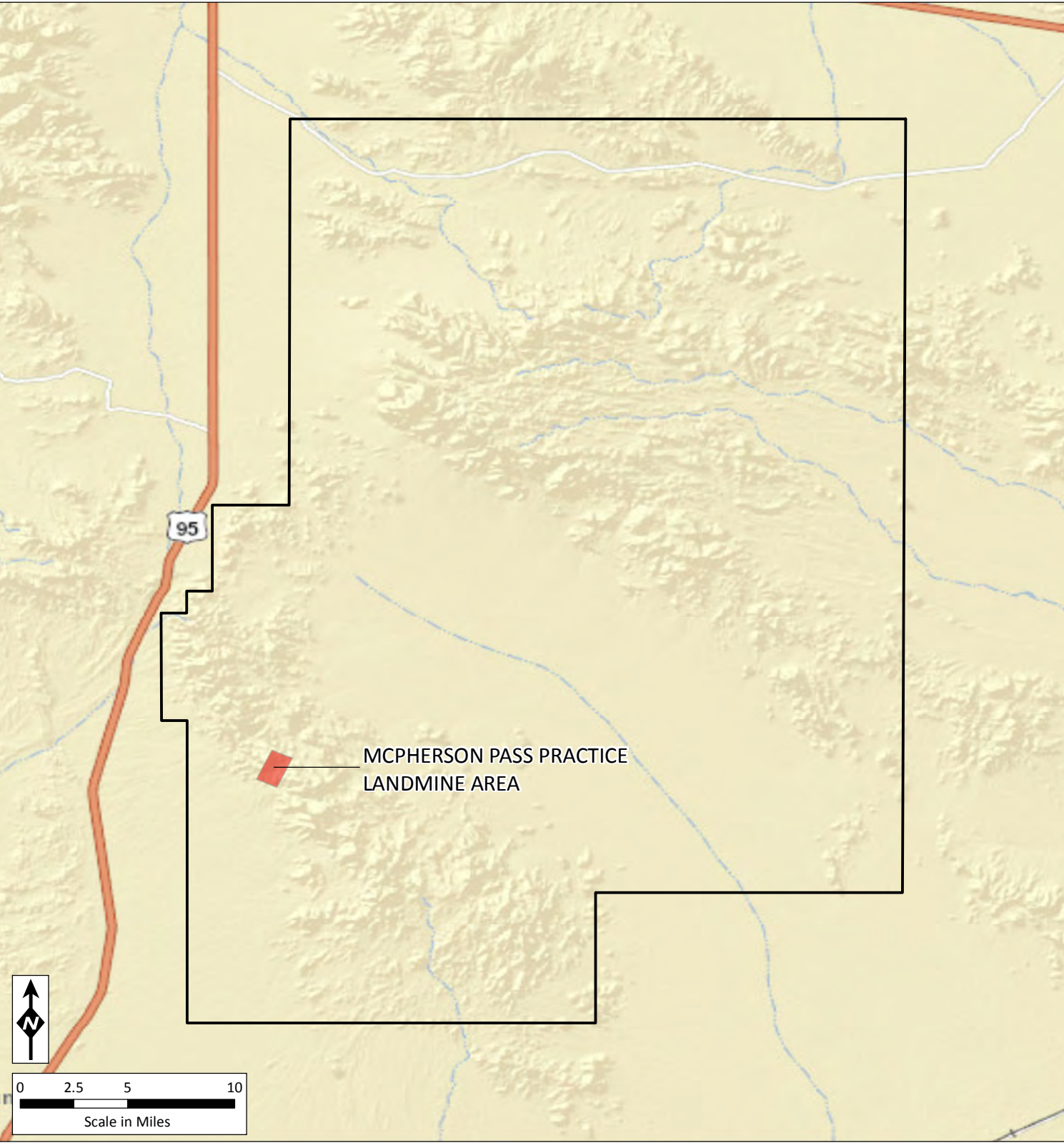
-  Kofa National Wildlife Refuge Property Boundary
-  Project Boundary



**US Army Corps
of Engineers**

Sources: USACE, 2014; Esri, 2014

Filename: McPherson_fullpage_map



MCPHERSON PASS PRACTICE
LANDMINE AREA

