


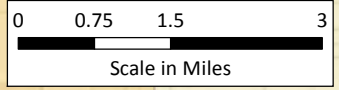
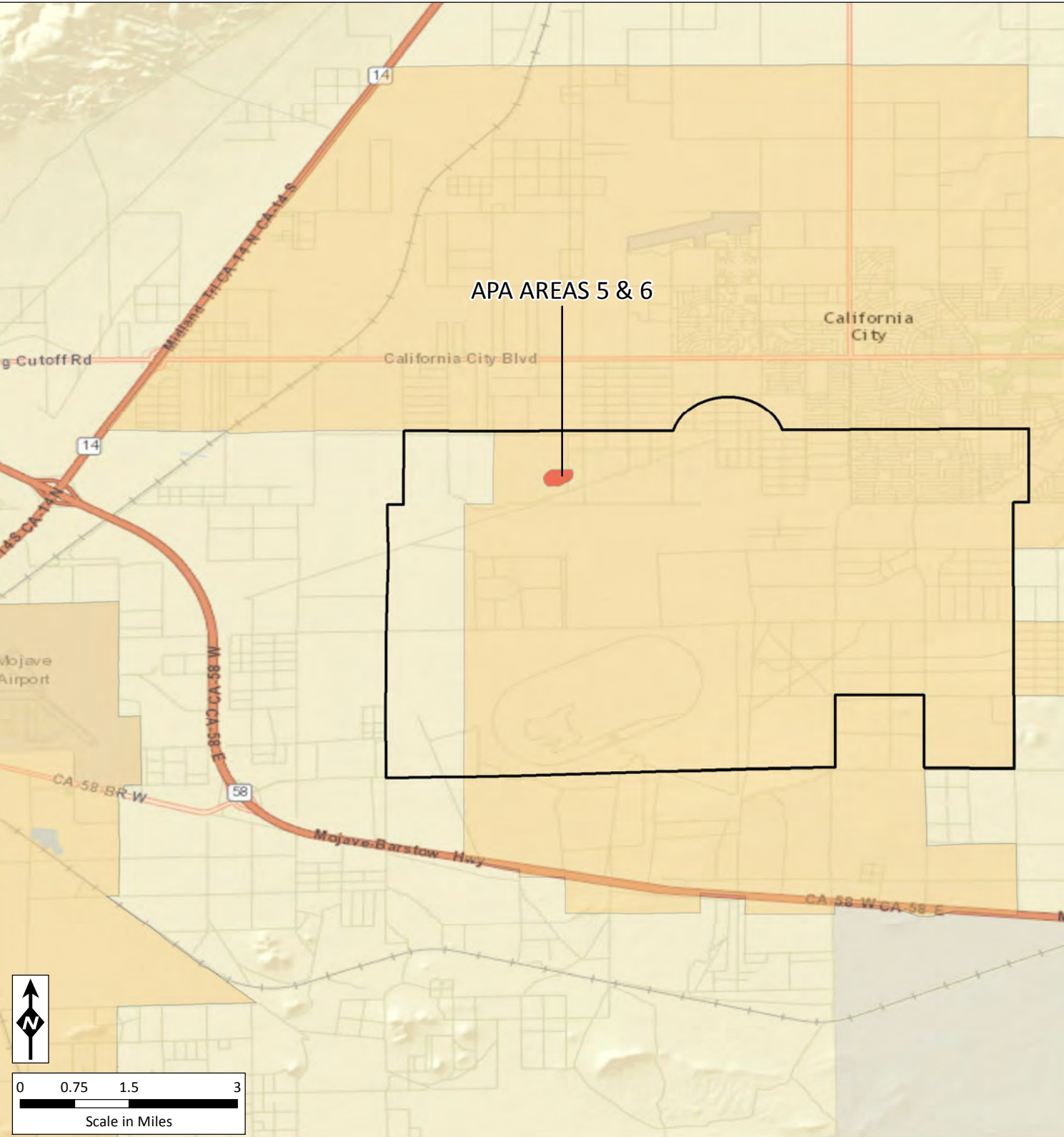


**Mojave Gunnery Range "C"**  
**APA Areas 5 & 6**  
**FUDS Property No.: J09CA7281**  
**Project No.: 06**

**Legend**

-  Mojave Gunnery Range "C" FUDS Property Boundary
-  Project Boundary
-  City Boundary



**US Army Corps of Engineers**

Sources: USACE, 2014; Esri, 2014  
Filename: MGRC\_APA\_Areas\_5\_6