


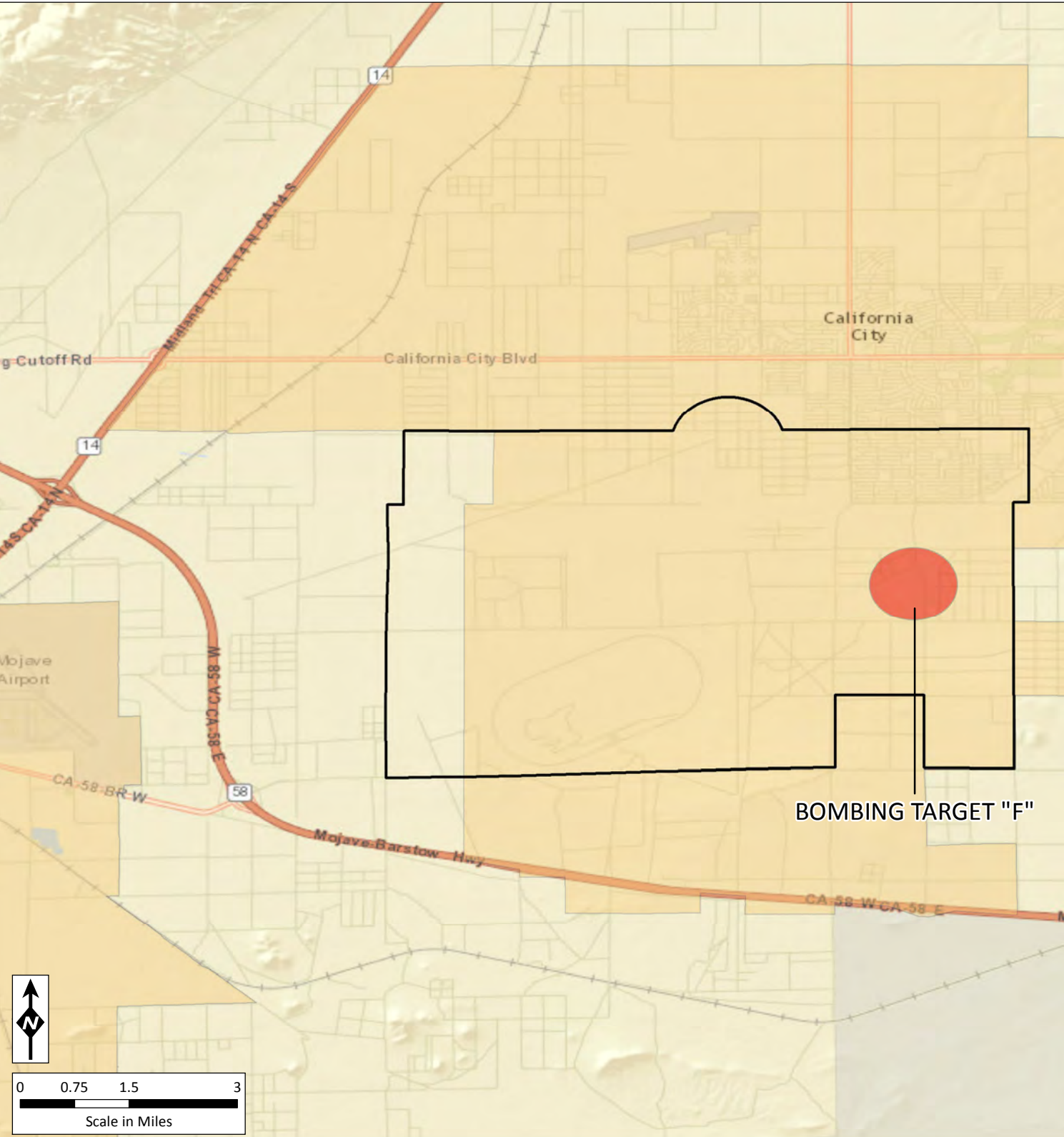


**Mojave Gunnery Range "C"
Bombing Target "F"**
FUDS Property No.: J09CA7281
Project No.: 03

Legend

-  Mojave Gunnery Range "C" FUDS Property Boundary
-  Project Boundary
-  City Boundary



**US Army Corps
of Engineers**

Sources: USACE, 2014; Esri, 2014

Filename: MGRC_Bombing_Target_F