







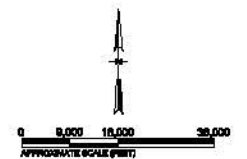


- LEGEND:**
-  RIVERS
  -  COUNTY LINES
  -  HIGHWAYS
  -  SO2 NONATTAINMENT
  -  SO2 ATTAINMENT WITH A MAINT PLAN
  -  CO ATTAINMENT WITH A MAINT PLAN
  -  O3-8 HR NONATTAINMENT
  -  PM10 NONATTAINMENT AREA



**Figure 20**  
**Air Quality Zones Map**